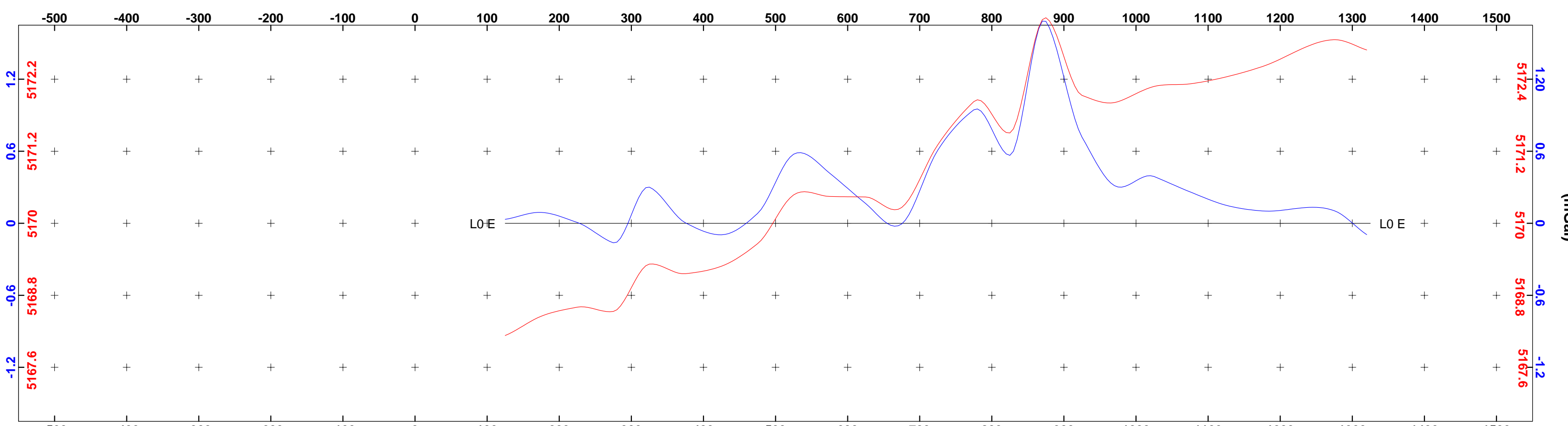
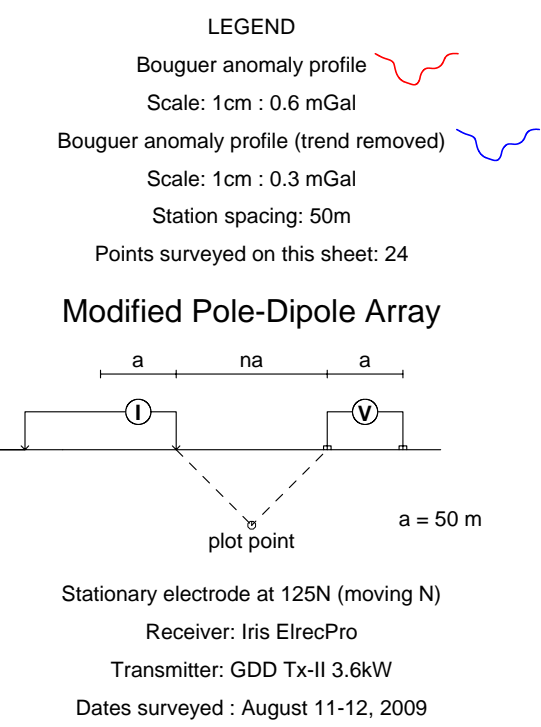


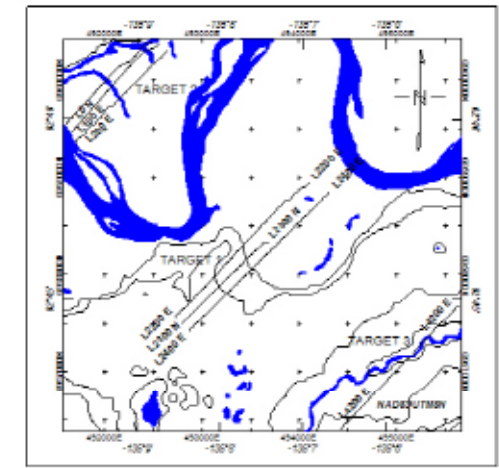
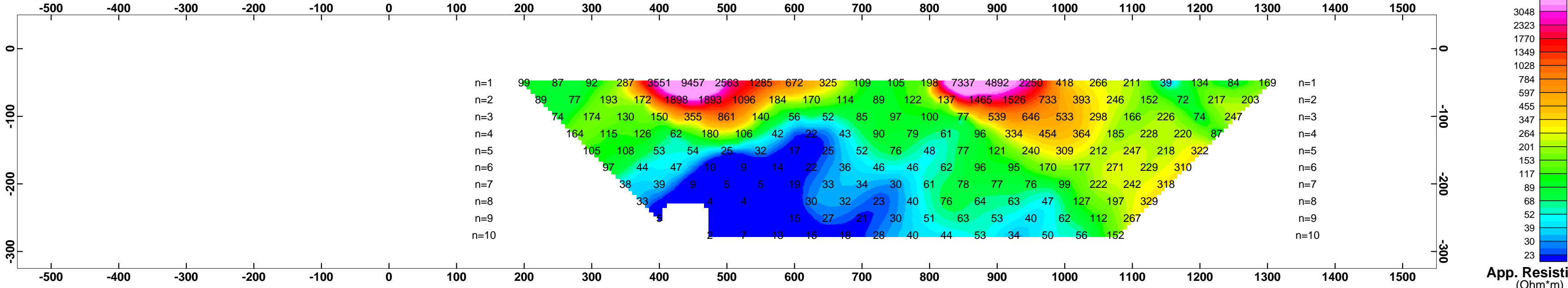
Bouguer Anomaly



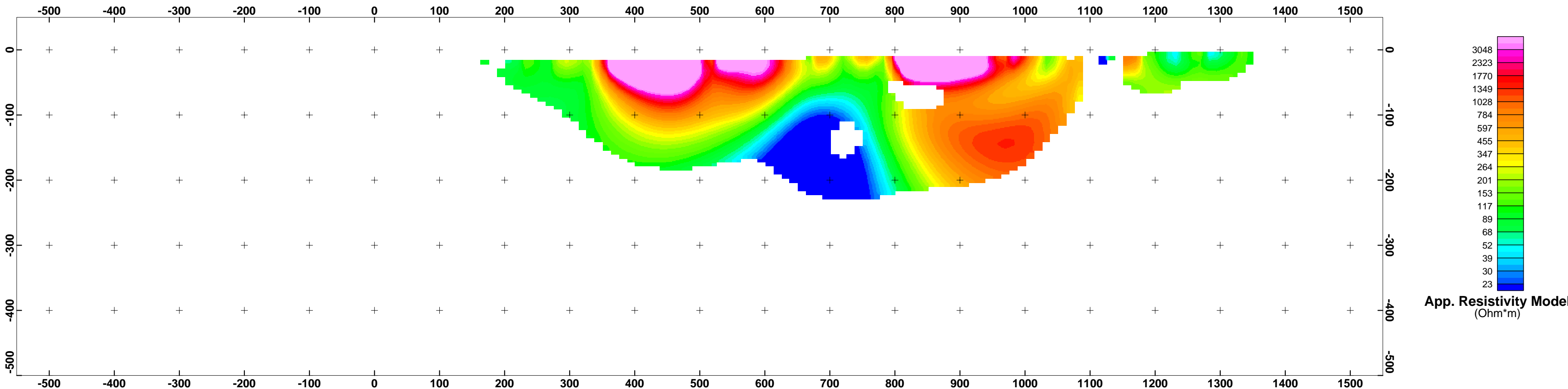
L0 COMPOSITE SECTION



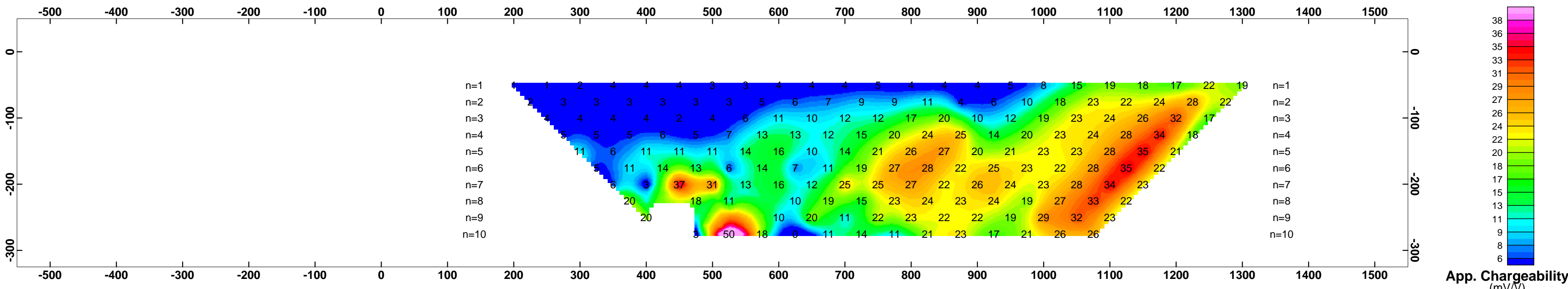
Apparent Resistivity Pseudosection



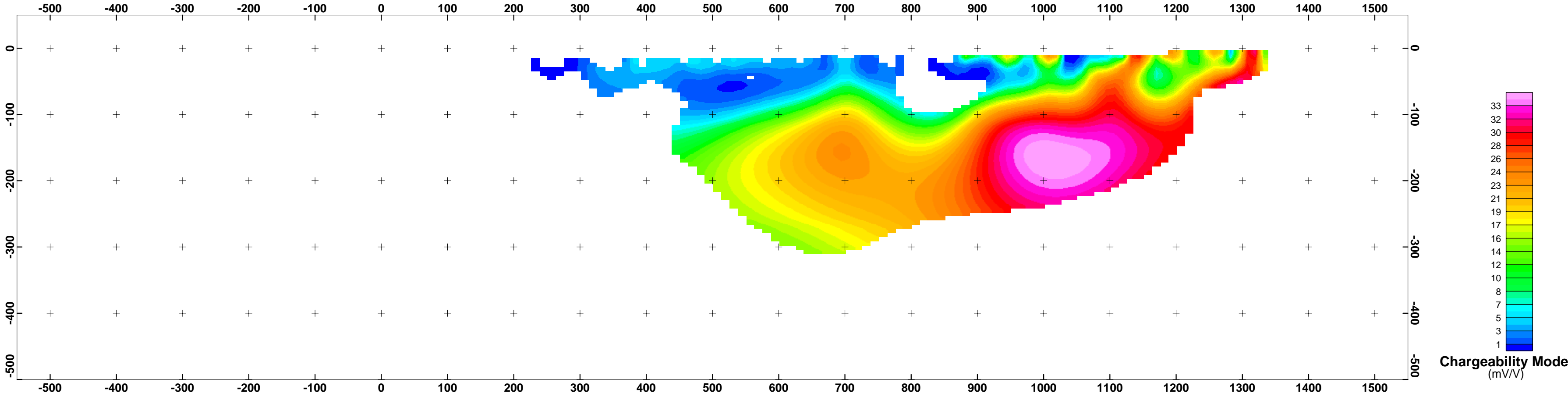
Resistivity Model



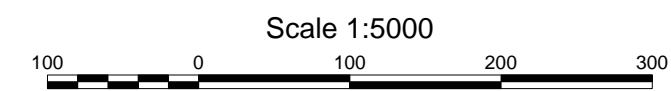
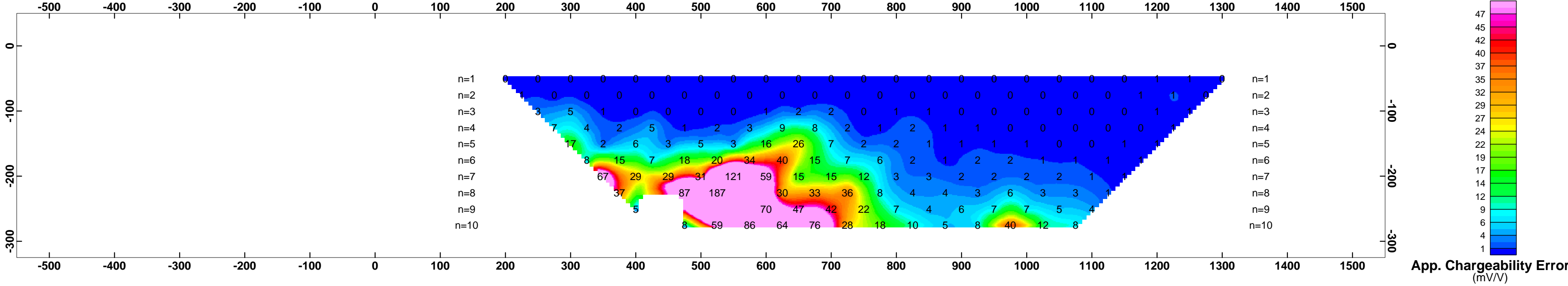
Apparent Chargeability Pseudosection



Chargeability Model



Apparent Chargeability Error Pseudosection



COPPER RIDGE EXPLORATIONS INC.

CLEAR LAKE PROJECT

2009 IP and Gravity Surveys

Target 2 - Line 0

Sept 04, 2009

Aurora Geosciences Ltd.